

Work Notice

The mission of DTSC is to protect California's people and environment from harmful effects of toxic substances by restoring contaminated resources, enforcing hazardous waste laws, reducing hazardous waste generation, and encouraging the manufacture of chemically safer products.

Jean Sweeney Open Space Park

1925 Sherman Avenue, Alameda, California 94501

Soil Cleanup Work Begins July 19, 2017

What is the work?

- Digging up, consolidating, and capping 1900 cubic yards of soil (low concentrations of hydrocarbons, PAHs, and lead) under a proposed trail.
- Transporting 450 cubic yards (25 truckloads) of soil (hydrocarbon saturated) to a permitted disposal facility.
- Covering excavated area with clean soil.
- A medium-sized truck mounted drill rig will sample groundwater at approx. 30 locations.
- Workers will install air monitoring equipment upwind and downwind of excavation.
- Trucks will be covered and tires cleaned prior to leaving the site.
- Plastic sheeting will cover stockpiled soil.

Where will you see work?

- Localized areas throughout the site.
- Please see the map on the reverse side of this notice.

When will you see work?

- Expected dates: **July 19, 2017 through September 01, 2017**
- Monday – Friday, 7:00 a.m. to 7:00 p.m. (excluding observed holidays)

How will the work impact you?

- The work should not impact you.
- All streets will be open as usual.

What safety measures will be in place?

- Workers will monitor the air and spray water to control dust as necessary.

Who will do the work?

- Contractors for the City of Alameda, under DTSC oversight.

For more information, visit DTSC's EnviroStor website: <http://www.envirostor.dtsc.ca.gov/public/>

DTSC Contact Information:

Thomas Price

Project Manager

Phone: (510) 540-3811

Thomas.Price@dtsc.ca.gov

Asha Setty

Public Participation Specialist

Phone: (510) 540-3910

Toll free: (866) 495-5651

Asha.Setty@dtsc.ca.gov

For media requests:

Russ Edmondson

Public Information Officer

Phone: (916) 323-3372

Russ.Edmondson@dtsc.ca.gov



www.calpa.ca.gov

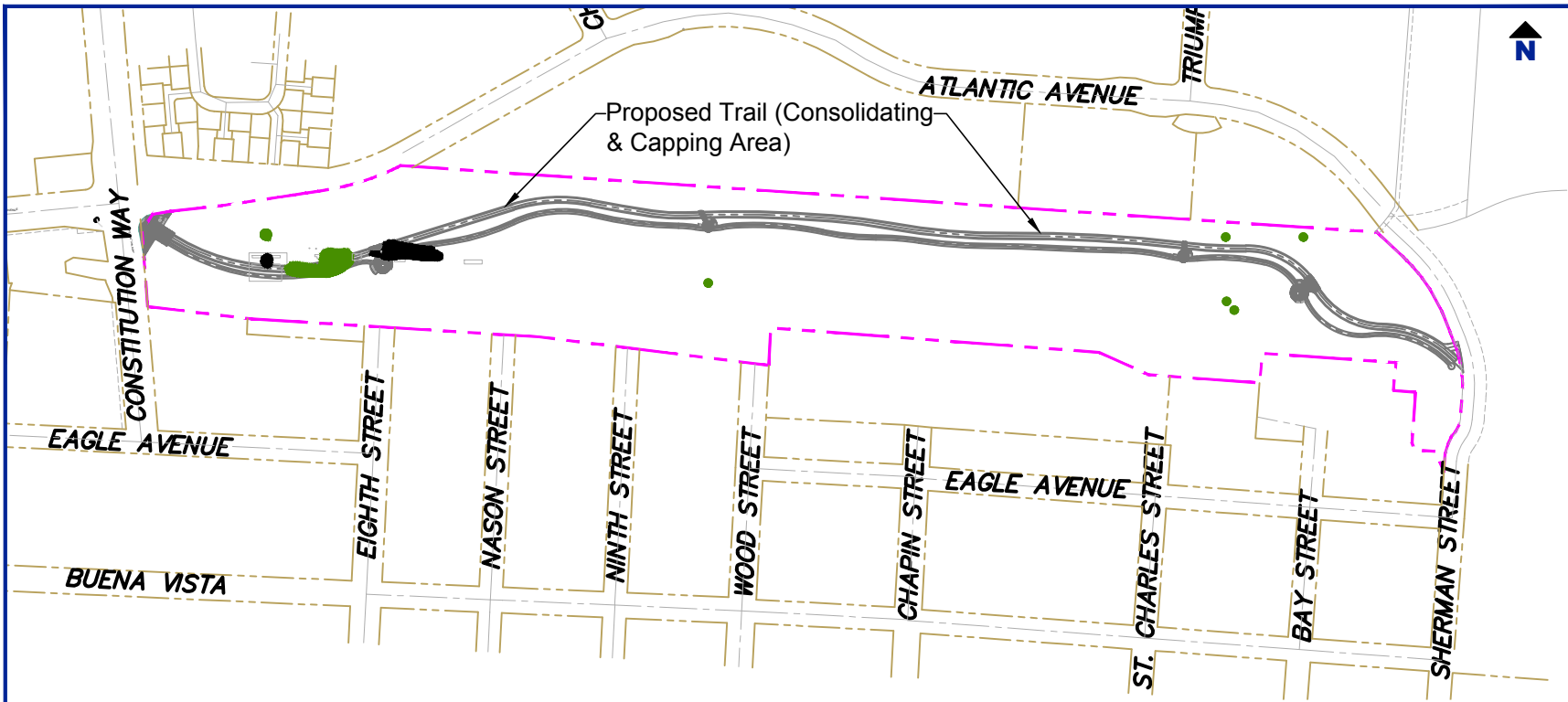


www.dtsc.ca.gov






www.ca.gov

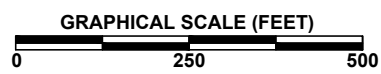
Leaf Saved: October 13, 2016 11:35:34 AM by hsaquez Drawing path: N:\Calandri\CA010201422\0001 Jean Sweeney\Fig\Additional Investigation\Site Plan Showing Areas of Excavation.dwg



Proposed Trail (Consolidating & Capping Area)

LEGEND

-  PROPERTY BOUNDARY.
-  EXCAVATION AREAS WITH LOWER CONCENTRATION OF CONTAMINANTS TO BE CONSOLIDATED UNDER THE TRAIL.
-  HYDROCARBON SATURATED SOIL LOCATION (PLANNED TO BE HAULED OFFSITE TO LANDFILL).
(LOCATIONS ARE APPROXIMATE)



Site
Jean Sweeney Open Space Park, Alameda, CA

Drawing
Site Plan Showing Excavation Areas

